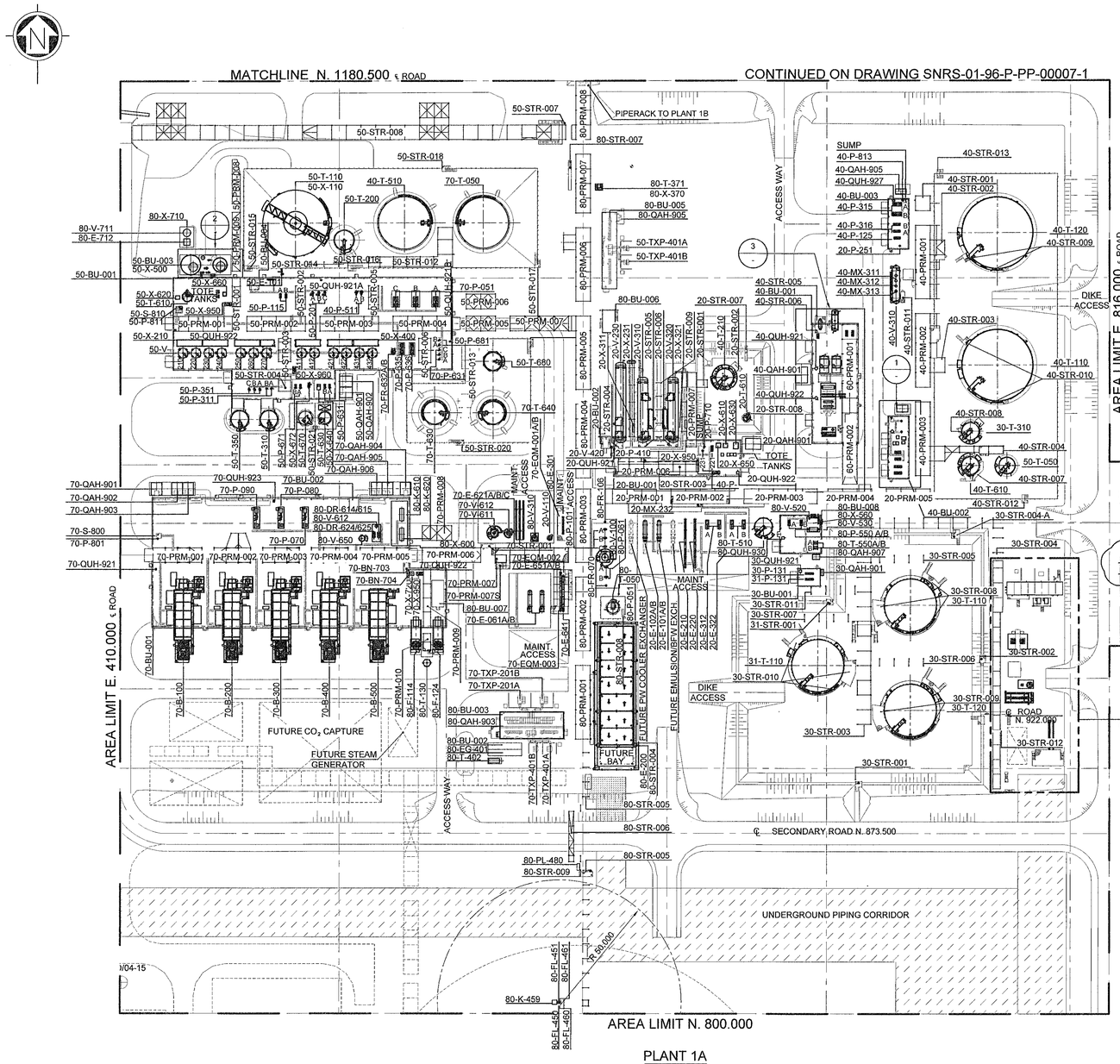

PLANT 1A
SCALE 1:1000

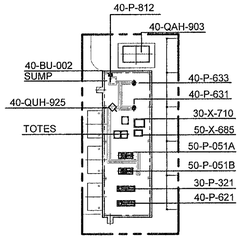

DETAIL 40-BU-002 SCALE 1:500 (1)

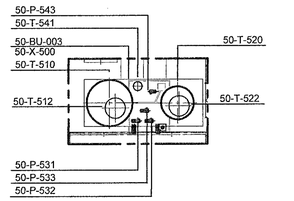

DETAIL 50-BU-003/50-X-500 SCALE 1:500 (2)

NOTES

1. ALL COORDINATES ARE IN METERS.
2. DETAIL 4 (40-BU-004) IS SHOWN IN SLUDGE POND AREA.

0 10 20 30 40 50 60 70 80 90 m
SCALE 1:1000

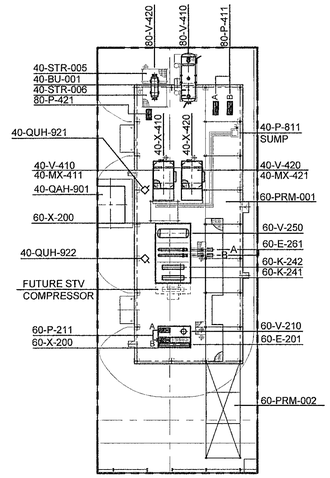

DETAIL 40-BU-001 SCALE 1:500 (3)

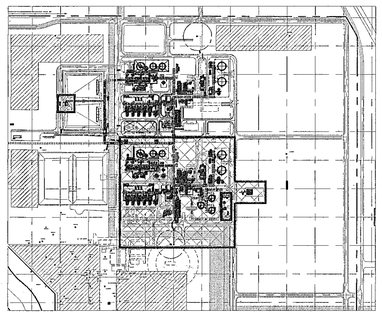

AREA KEY PLAN
SCALE 1:10000

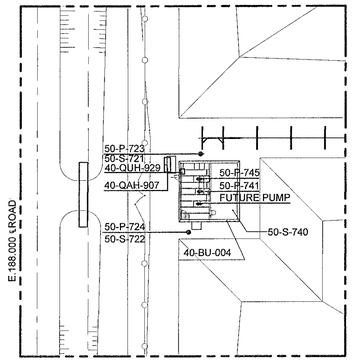

DETAIL 40-BU-004 SCALE 1:500 (4) SNRS-01-96-P-SI-00002-1

JACOBS

eni snamprogetti canada

ENGINEERING COMPANY PERMIT STAMP

Jacobs Canada Inc.
APEGA Permit to Practice
P04503

REGISTERED PROFESSIONAL ENGINEER STAMP

PROFESSIONAL ENGINEER EDWARD HOANG ALBERTA

Rev. 1B Aug. 30, 2016

REF DWG NO	REFERENCE DRAWING DESCRIPTION	NO	REV DATE	REVISION HISTORY	ISSUED FOR	BY	CHK	ENG	APR
		7B	16-08-24	ISSUED FOR CONSTRUCTION (CE570019)	CONSTRUCTION	JM	SW	EH	SW
		1F	13-03-04	RE-ISSUED FOR CONSTRUCTION	CONSTRUCTION	CC	MB	AS	EA
		1E	12-11-13	RE-ISSUED FOR CONSTRUCTION	CONSTRUCTION	VS	MB	AS	EA
		1D	12-04-16	ISSUED FOR CONSTRUCTION	CONSTRUCTION	VS	MB	AS	LP
SNRS-01-96-P-PP-00006-2	PLOT PLAN - EQUIPMENT LIST PLANT 1A	1C	11-10-07	RE-ISSUED FOR REVIEW	REVIEW	AJ	MB	MME	ASA
SNRS-01-96-P-PP-00007-1	PLOT PLAN PLANT 1B	1B	11-03-28	RE-ISSUED FOR REVIEW	REVIEW	AJ	MB	RCA	ASA
SNRS-01-96-P-PP-00002-1	SITE PLAN PHASE 1A, 1B, 2A & 2B	1A	11-01-15	ISSUED FOR REVIEW	REVIEW	PF	SV	RCA	ASA

SPCAN JOB NO H03747

NO	CURRENT REVISION
7B	ISSUED FOR CONSTRUCTION (CE570019)

Husky Oil Operations Limited

SUNRISE OIL SANDS PROJECT
CENTRAL PROCESSING FACILITIES
PLOT PLAN
PLANT 1A

PROJECT NO	SR-071
ISSUED FOR	AS BUILT
DOC DATE	30-01-2015
DOC AUTHOR	C.SHEN
SCALE	1:1000
ALTERNATE IDENTIFIER	96-GB-B-62004
SURFACE LSD	4-15-95-07 W4M
DOCUMENT IDENTIFIER	SNRS-01-96-P-PP-00006-1